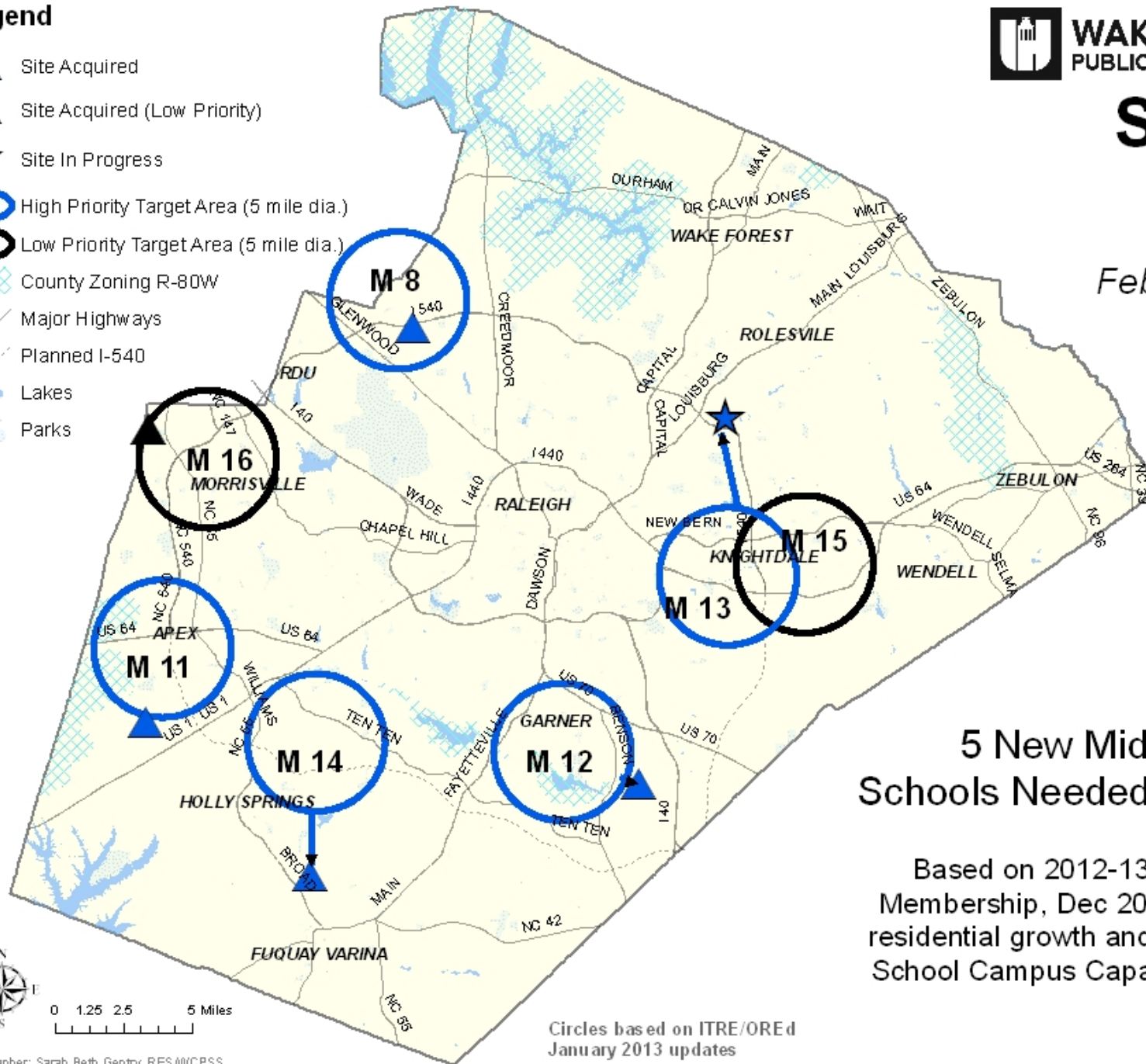


School Sites

February 2013
Update

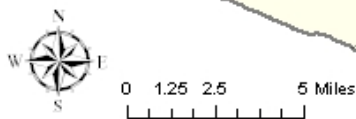
Legend

-  Site Acquired
-  Site Acquired (Low Priority)
-  Site In Progress
-  High Priority Target Area (5 mile dia.)
-  Low Priority Target Area (5 mile dia.)
-  County Zoning R-80W
-  Major Highways
-  Planned I-540
-  Lakes
-  Parks



**5 New Middle
Schools Needed by 2016**

Based on 2012-13 20th Day
Membership, Dec 2012 projected
residential growth and Long Range
School Campus Capacity (LRSCC)













Cartographer: Sarah Beth Gentry, RES/W/CPSS

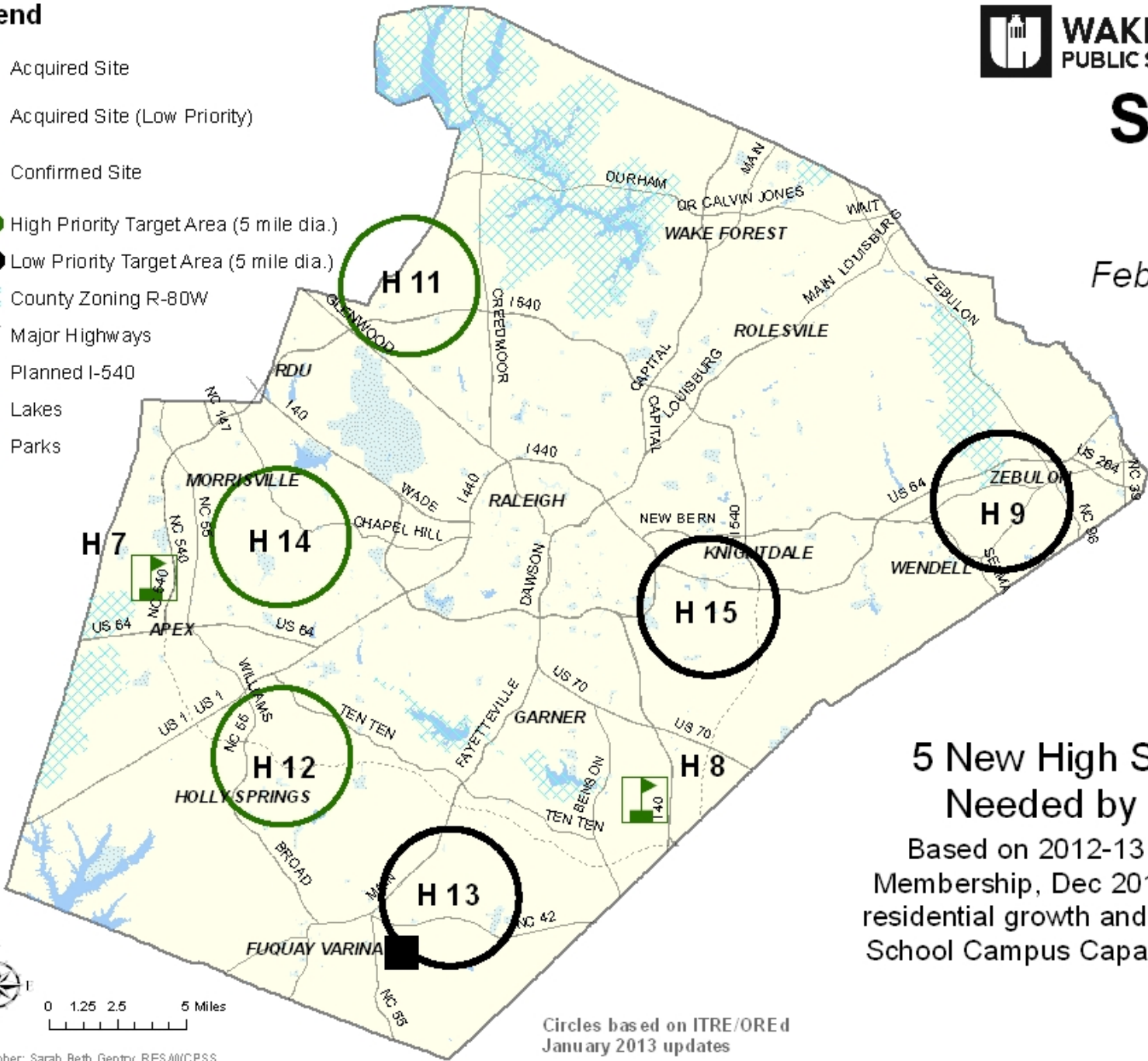
Circles based on ITRE/OREd
January 2013 updates

School Sites

February 2013
Update


Legend

-  Acquired Site
-  Acquired Site (Low Priority)
-  Confirmed Site
-  High Priority Target Area (5 mile dia.)
-  Low Priority Target Area (5 mile dia.)
-  County Zoning R-80W
-  Major Highways
-  Planned I-540
-  Lakes
-  Parks



**5 New High Schools
Needed by 2016**

Based on 2012-13 20th Day
Membership, Dec 2012 projected
residential growth and Long Range
School Campus Capacity (LRSCC)



Cartographer: Sarah Beth Gentry, RES/WCPSS

Circles based on ITRE/ORE d
January 2013 updates